MERITOR GREENWAY IN FLETCHER

CTP/MTP: | SPOT3: N/A | | CMP? No

STATUS: HORIZON 1

FBRMPO 2040 CTP/MTP MAP

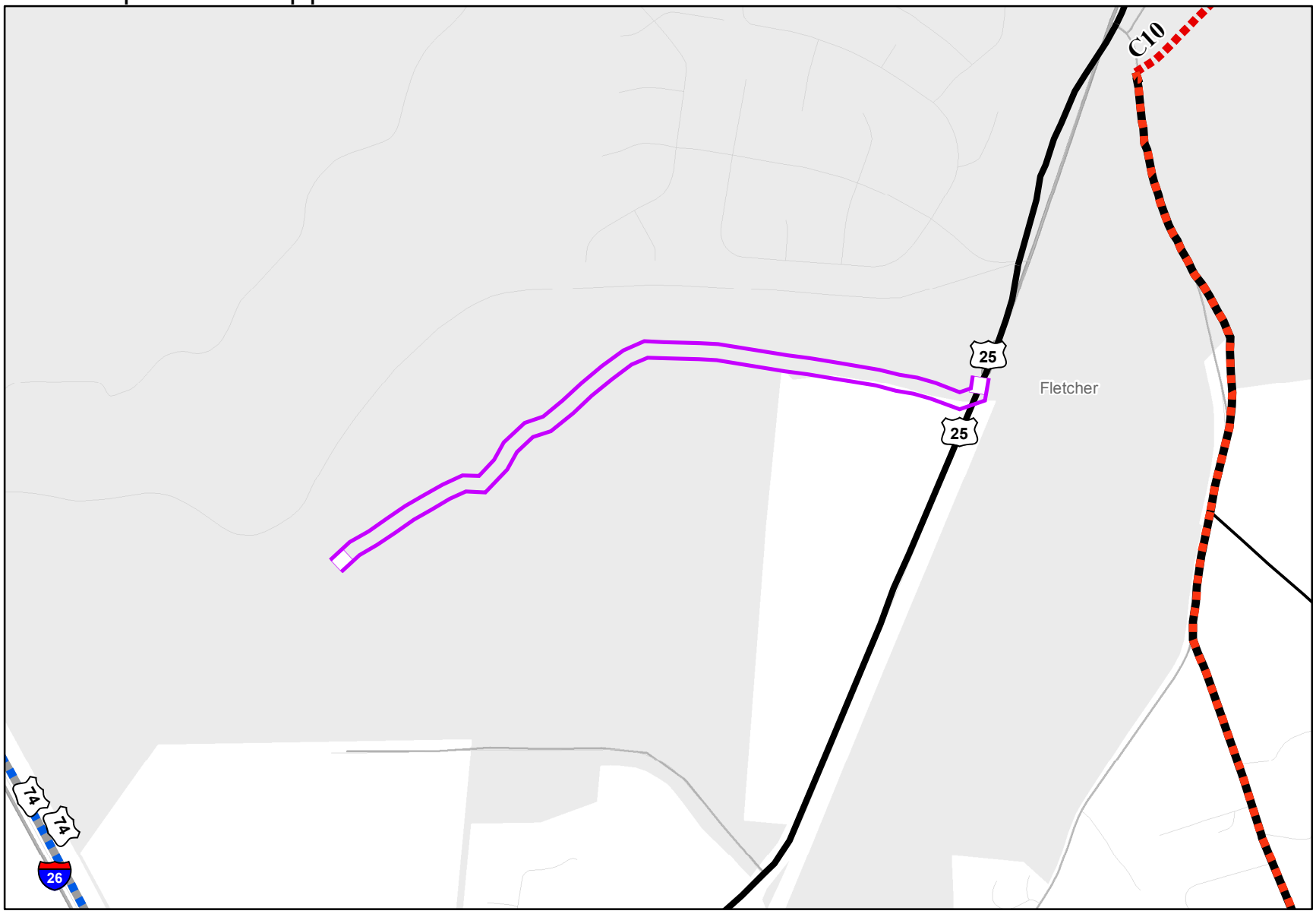

Feet

0 330 660

The Land of Sky Regional Council, in cooperation with other mapping organizations, is committed to offering its users accurate, useful, and current information about the Region. Although every effort has been made to ensure the accuracy of information, errors and conditions originating from physical sources used to develop the database may be reflected in the map and/or data supplied. The user must be aware of data conditions and bear responsibility for the appropriate use of the information with respect to possible errors, original map scale, collection methodology, currency of data, and other conditions specific to certain data. The use of trade names or commercial products does not constitute their endorsement by the LOSRC.

Generated by LOSRC: 8/30/2015

Legend

Project

CTP SEPARATION CLASS

- Existing Grade Separation
- Existing Interchange
- Proposed Grade Separation
- Proposed Interchange

CTP CLASSIFICATION

- Boulevards: Existing
- Boulevards: Needs Improvement
- Boulevards: Recommended
- Expressways: Existing
- Expressways: Needs Improvement
- Expressways: Recommended
- Freeways: Existing
- Freeways: Needs Improvement
- Freeways: Recommended
- Minor Thoroughfares: Existing
- Minor Thoroughfares: Needs Improvement
- Minor Thoroughfares: Recommended
- Other Major Thoroughfares: Existing
- Other Major Thoroughfares: Needs Improvement
- Other Major Thoroughfares: Recommended

PROJECT DESCRIPTION: CONSTRUCT MERITOR GREENWAY

FROM TO (CTP TERMINI)
FROM TO (LRTP TERMINI)
FROM US 25 SOUTH OF BRIDE OVER CANE CREEK
TO WESTERN TERMINUS OF MERITOR PROPERTY
EXISTING X-§
FUTURE X-§ , ()
COMPLETE STREET RECCOMENDED:
SPONSOR: FLETCHER, $900,000

LAND OF SKY REGIONAL COUNCIL

FRENCH BROAD RIVER METROPOLITAN PLANNING ORGANIZATION
A PROGRAM OF LAND OF SKY

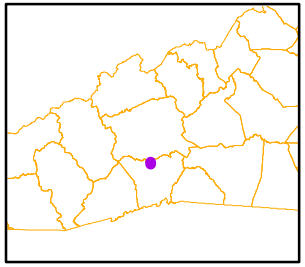

MERITOR GREENWAY IN FLETCHER

CTP/MTP: | SPOT3: N/A | STIP:| CMP? No

STATUS: HORIZON 1

2010 CENSUS BLOCK GROUP
FBRMPO EJ REVIEW

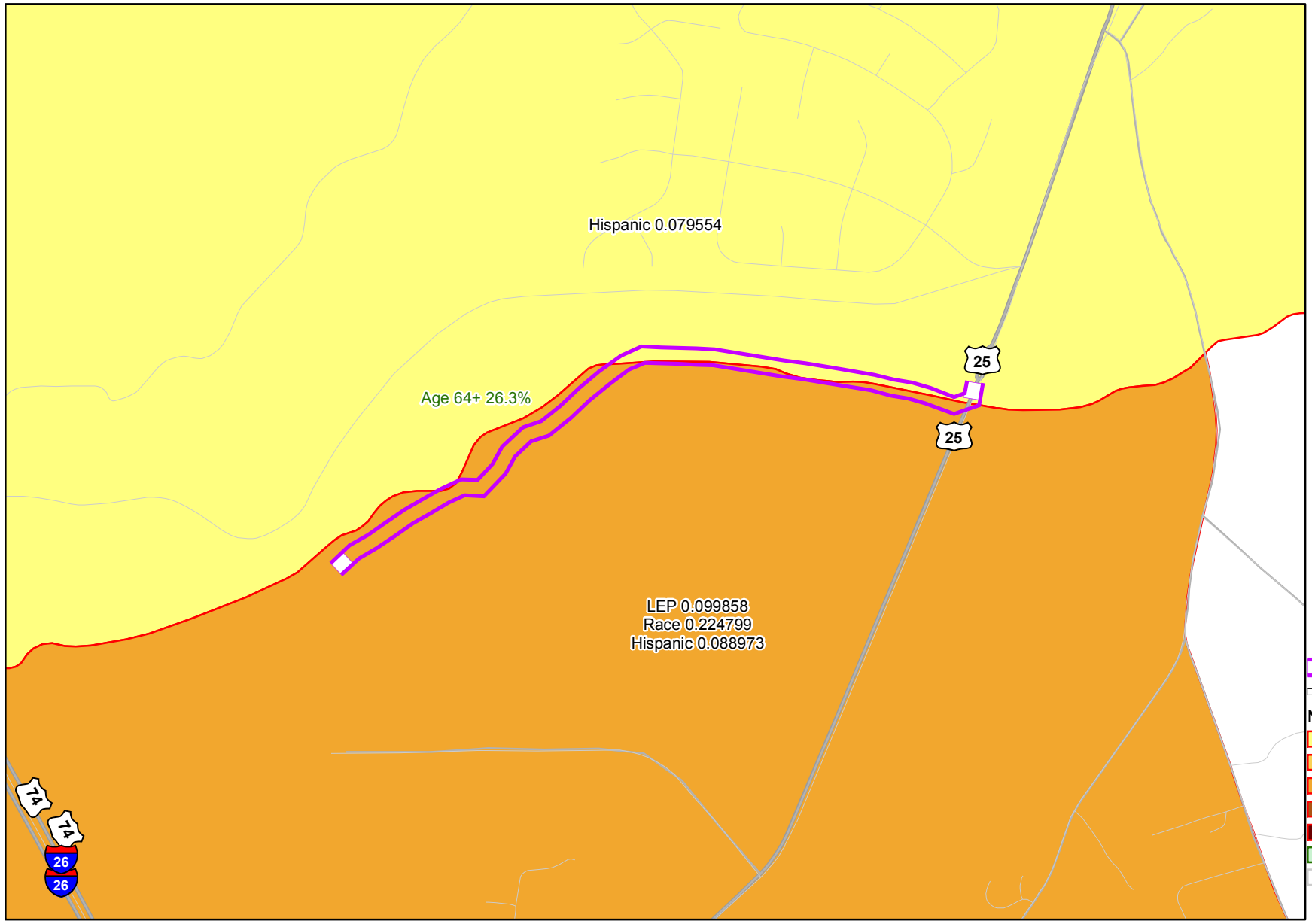

The Land of Sky Regional Council, in cooperation with other mapping organizations, is committed to offering its users accurate, useful, and current information about the Region. Although every effort has been made to ensure the accuracy of information, errors and conditions originating from physical sources used to develop the database may be reflected in the map and/or data supplied. The user must be aware of data conditions and bear responsibility for the appropriate use of the information with respect to possible errors, original map scale, collection methodology, currency of data, and other conditions specific to certain data. The use of trade names or commercial products does not constitute their endorsement by the LOSRC.

Generated by LOSRC: 8/18/2015

Environmental Justice (EJ) grew out of the Civil Rights movement, and recognizes the need to spread the benefit and harm of transportation investments equitably. Past investments disproportionately impacted poor and minority communities in harmful ways; FBRMPO and partners at NCDOT and FHWA seek to ensure that future investments are fair and equitable to all.

Project
AshevilleTransitRoutes

Number of Variable Triggered

1
2
3
4
5
Only Triggers 65+ Age 75th Percentile
CBG-No EJ Triggered

EJ Benefit/Harm Index Total=

ACCESSIBILITY: Transit Travel Times & Quality of Service
Connectivity of Network
Bike/Ped Crossings and Connections

LOCAL ENVIRONMENT: Air Quality
Noise

SAFETY: High Bike/Ped Crash Locations
CPTED
Add Shoulder or Bike Lane

SOCIAL EQUITY: Displace EJ Homes/Business?
Increase Freight

N

Feet
0 330 660

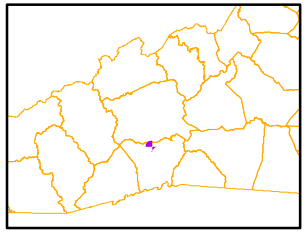

MERITOR GREENWAY IN FLETCHER

TIP PRIORITIZATION (SPOT) MAP

CTP/MTP: | SPOT3: N/A | | CMP? No

STATUS: HORIZON 1

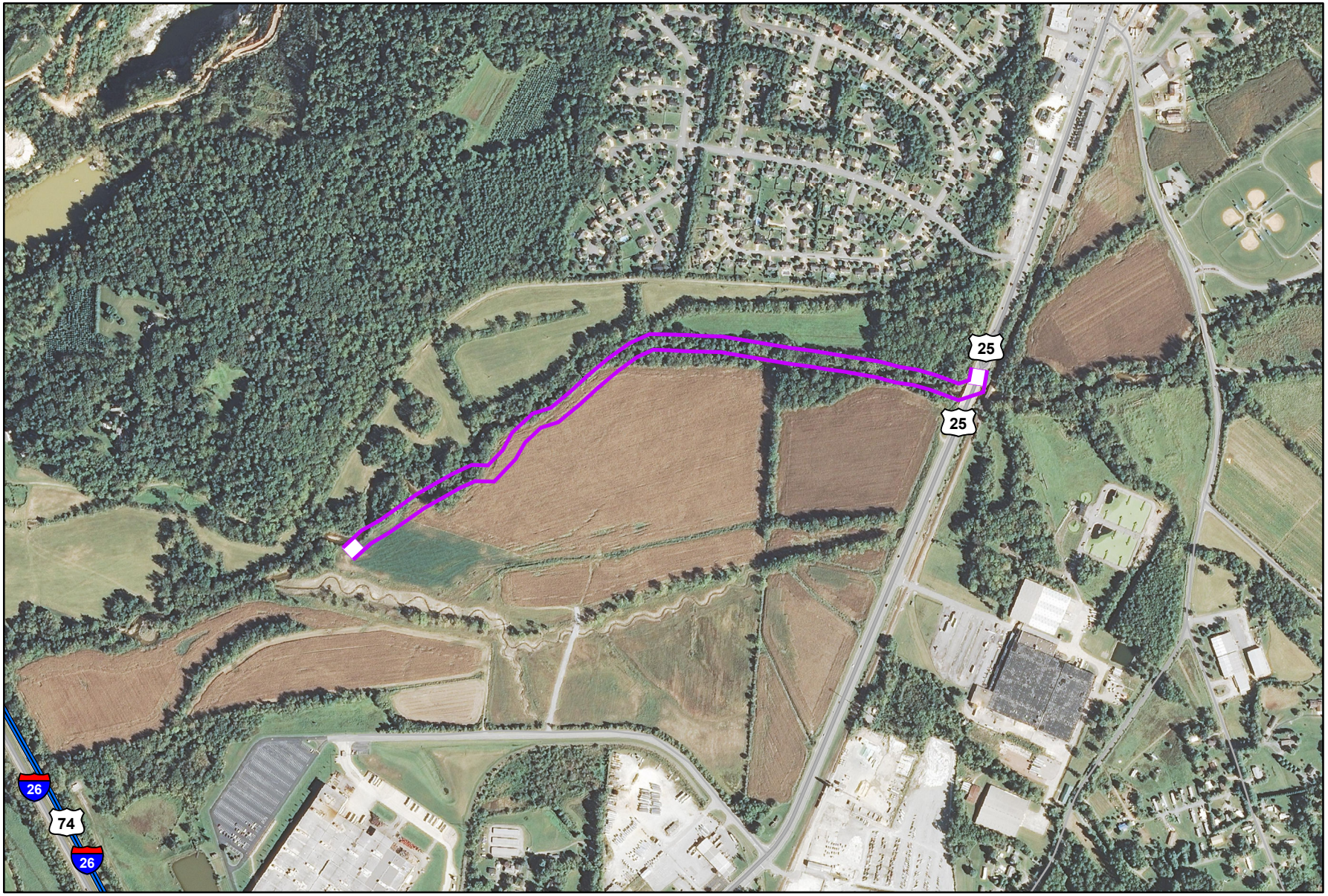

Feet

0 330 660

The Land of Sky Regional Council, in cooperation with other mapping organizations, is committed to offering its users accurate, useful, and current information about the Region. Although every effort has been made to ensure the accuracy of information, errors and conditions originating from physical sources used to develop the database may be reflected in the map and/or data supplied. The user must be aware of data conditions and bear responsibility for the appropriate use of the information with respect to possible errors, original map scale, collection methodology, currency of data, and other conditions specific to certain data. The use of trade names or commercial products does not constitute their endorsement by the LOSRC.

Generated by LOSRC: 8/18/2015

SPOT Scores are the quantitative portion only and do not reflect local or division points.

Legend

- Project

NC_SHCs

Future Facility

- Freeway
- Expressway
- Boulevard
- Other

- Pending Development

PROJECT DESCRIPTION: CONSTRUCT MERITOR GREENWAY

FROM US 25 SOUTH OF BRIDE OVER CANE CREEK
TO WESTERN TERMINUS OF MERITOR PROPERTY
EXISTING X-§ ,
FUTURE X-§ , ()

SPONSOR: FLETCHER, $900,000

LAND OF SKY REGIONAL COUNCIL
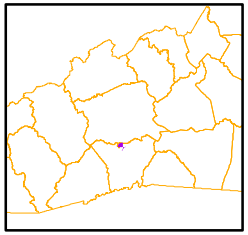
FRENCH BROAD RIVER METROPOLITAN PLANNING ORGANIZATION
A PROGRAM OF LAND OF SKY